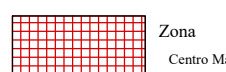
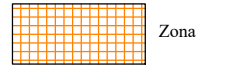

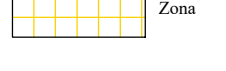





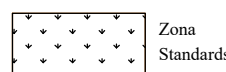
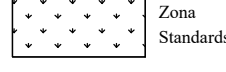







LEGENDA

-  Zona A
Cuneo Maturo
-  Zona B
-  Zona B1
-  Zona C
-  Zona C3
Nuova Espansione
-  Zona D
Zona Sperimentale
Ampiente
-  Zona E
-  Zona F
Turismo
-  Zona G
Servizi
-  Zona H
-  Zona S
Standard
-  Zona S1
-  Zona S2
-  Zona S3
-  Zona S4
-  Zona ER

COMUNE DI VALLEDORIA

Provincia di Sassari



PIANO URBANISTICO COMUNALE



GRUPPO DI LAVORO

Giovanni Antonetti (Ingegnere)
 Giovanna Casula (Architetto)
 Silvia Putzolu (Ingegnere)
 Piera Spano (Geologo)
 Walter Carta (Agronomo)
 Denise Marras (Archeologo)
 Giulia Utracci (Agronomo)
 Alessia Vargiu (Ingegnere collaboratore)

**IL SINDACO
TORE TERZITTA**

**IL RESPONSABILE
UFFICIO TECNICO**
 Gian Pietro Oggiano (Ingegnere)

TAVOLA
AI_34
ASSETTO INSEDIATIVO
P.U.C.
ZONIZZAZIONE LA CIACCIA

Data
 DICEMBRE 2016

Scala
 1 : 2000

